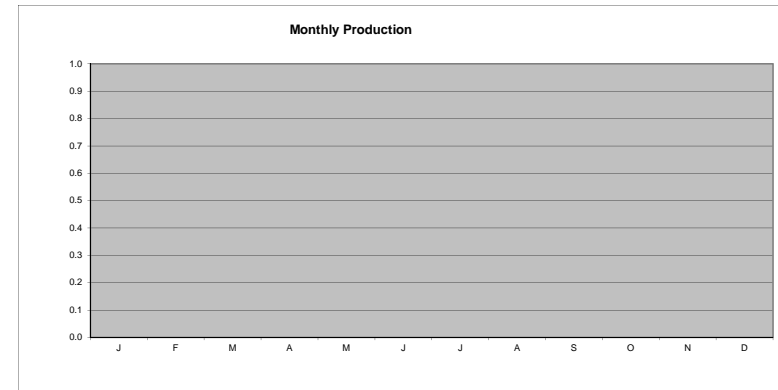
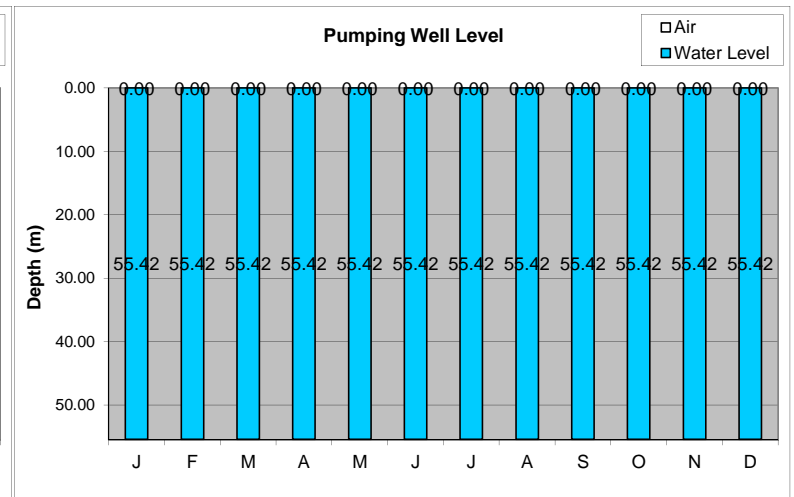
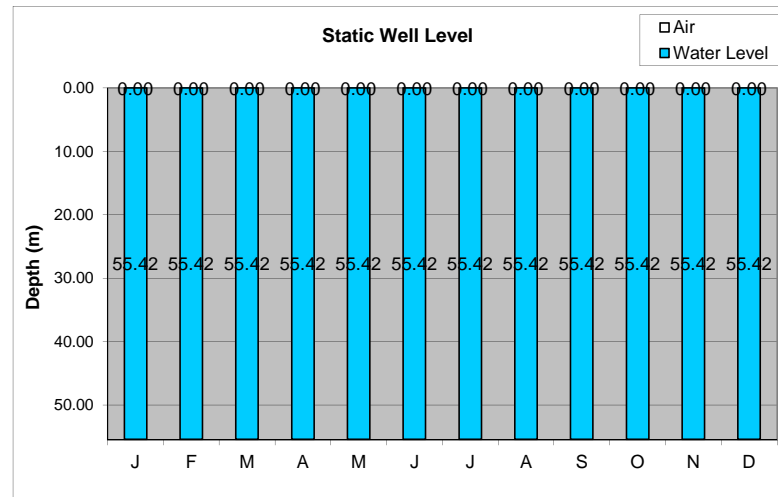


Nanoose Well # 7 Data 2014

Well Depth 199.00 feet 60.655 meters
 Data logger Depth 181.83 feet 55.421 meters

	Average Capacity (m³/min)	Discharge pressure (psi)	Static level (ft)	Static level (m)	Pumping Level (ft)	Pumping Level (m)	Drawdown (m)	Meter Reading (m³)	Monthly Production (m³)	Hour Meter	Total Hours	Water Over Pump		
												Level (m)	Level Low	Level Critical
Jan-14	#DIV/0!			0.00		0.00	0.00		0.0		0.0	55.42	NO	NO
Feb-14	#DIV/0!			0.00		0.00	0.00		0.0		0.0	55.42	NO	NO
Mar-14	#DIV/0!			0.00		0.00	0.00		0.0		0.0	55.42	NO	NO
Apr-14	#DIV/0!			0.00		0.00	0.00		0.0		0.0	55.42	NO	NO
May-14	#DIV/0!			0.00		0.00	0.00		0.0		0.0	55.42	NO	NO
Jun-14	#DIV/0!			0.00		0.00	0.00		0.0		0.0	55.42	NO	NO
Jul-14	#DIV/0!			0.00		0.00	0.00		0.0		0.0	55.42	NO	NO
Aug-14	#DIV/0!			0.00		0.00	0.00		0.0		0.0	55.42	NO	NO
Sep-14	#DIV/0!			0.00		0.00	0.00		0.0		0.0	55.42	NO	NO
Oct-14	#DIV/0!			0.00		0.00	0.00		0.0		0.0	55.42	NO	NO
Nov-14	#DIV/0!			0.00		0.00	0.00		0.0		0.0	55.42	NO	NO
Dec-14	#DIV/0!			0.00		0.00	0.00		0.0		0.0	55.42	NO	NO
Jan-14														
Minimum	#DIV/0!	0.00	0.00	0.00	0.00	0.00	0.00		0.00		0.0			
Maximum	#DIV/0!	0.00	0.00	0.00	0.00	0.00	0.00		0.00		0.0			
Average	#DIV/0!	#DIV/0!	#DIV/0!	0.00	#DIV/0!	0.00	0.00		0.00		0.0			
TOTAL									0.00		0.00			

Data logger Depth 55.421



Month	Static Level		Pumping Level	
	Depth to Water (m)	Water Level (m)	Depth to Water (m)	Water Level (m)
J	0.00	55.42	0.00	55.42
F	0.00	55.42	0.00	55.42
M	0.00	55.42	0.00	55.42
A	0.00	55.42	0.00	55.42
M	0.00	55.42	0.00	55.42
J	0.00	55.42	0.00	55.42
J	0.00	55.42	0.00	55.42
A	0.00	55.42	0.00	55.42
S	0.00	55.42	0.00	55.42
O	0.00	55.42	0.00	55.42
N	0.00	55.42	0.00	55.42
D	0.00	55.42	0.00	55.42