








Appendix 'A' : **Map 1**
SENSITIVE ECOSYSTEMS & PARKS
REGIONAL GROWTH STRATEGY
BYLAW NO. 1615, 2011

Legend

-  Watercourse
-  Identified Sensitive Ecosystems
-  Parks, Regional and Provincial
-  Municipality
-  Growth Containment Boundary
-  Municipal and Electoral Area Boundary
-  Mt Arrowsmith Biosphere Boundary

0 1 2 3 4 5 10 Kilometers

N

This map is provided for reference purposes only and may be updated without requiring an amendment to the RGS

