



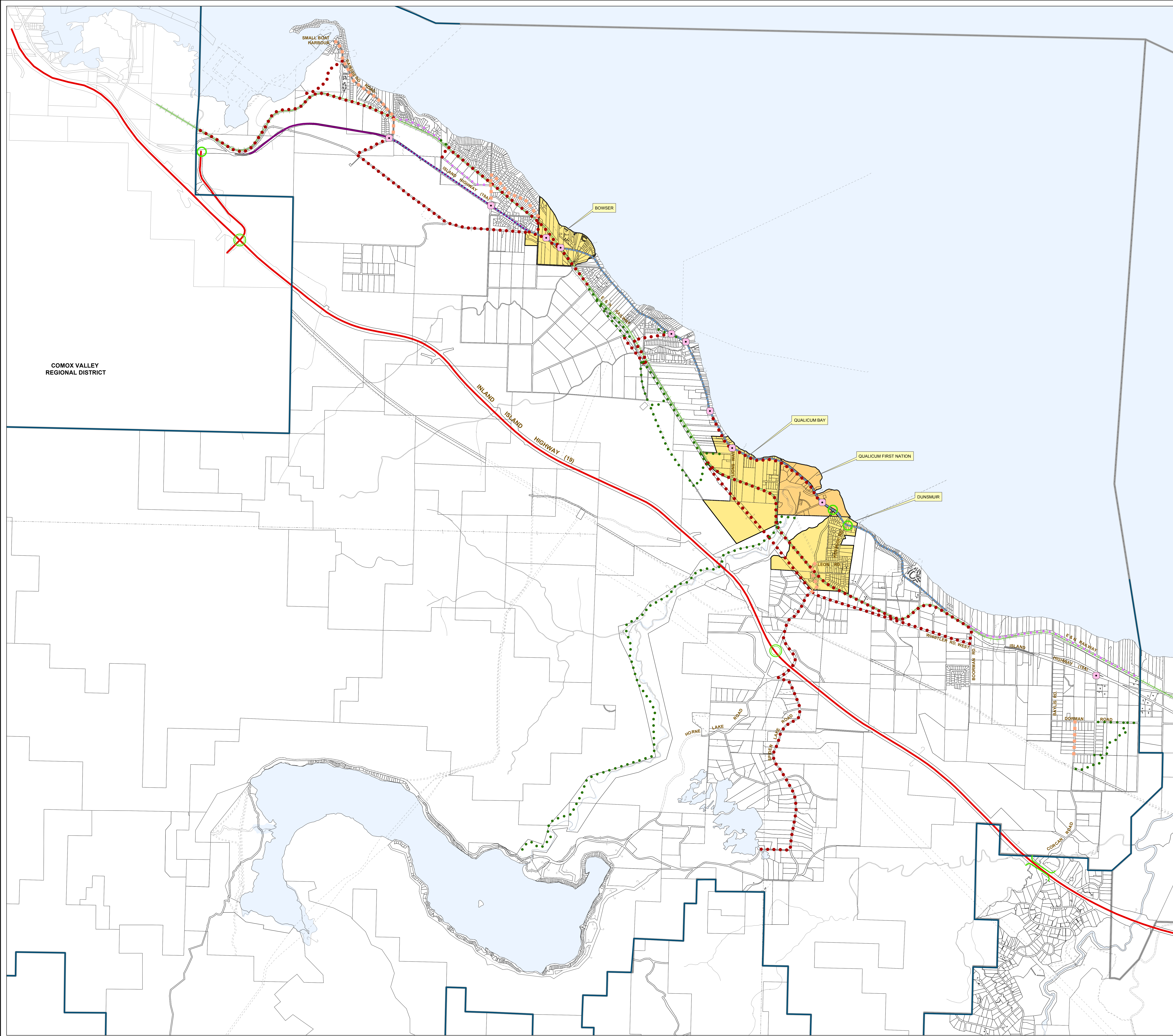
ELECTORAL AREA 'H' OFFICIAL COMMUNITY PLAN

MAP NO. 4 ACTIVE TRANSPORTATION

- Electoral Area H Official Community Plan Area Boundary
- Electoral Area Boundary
- Village Centres
- Qualicum First Nation
- Inland Island Highway (19)
- Railway
- Existing Community Trail
- Overpass
- Proposed Interchange (Existing Inland Island Highway Intersection)
- Major Highway Intersection

Active Transportation Plan Data

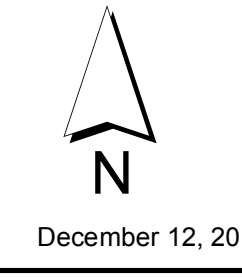
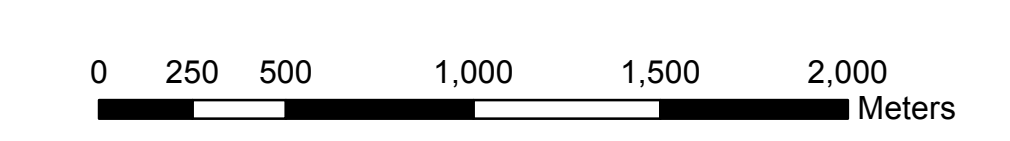
- Improved Pedestrian Crossing
- Add/Improve Multi-Use Trail
- Traffic Calming
- Add/Improve Road Shoulder
- Speed Reduction
- Road Diet
- Add/Improve Local Street Greenway



COMOX VALLEY
REGIONAL DISTRICT

Chairperson _____
General Manager, Corporate Services _____

BYLAW NO. 1335.06



December 12, 2017