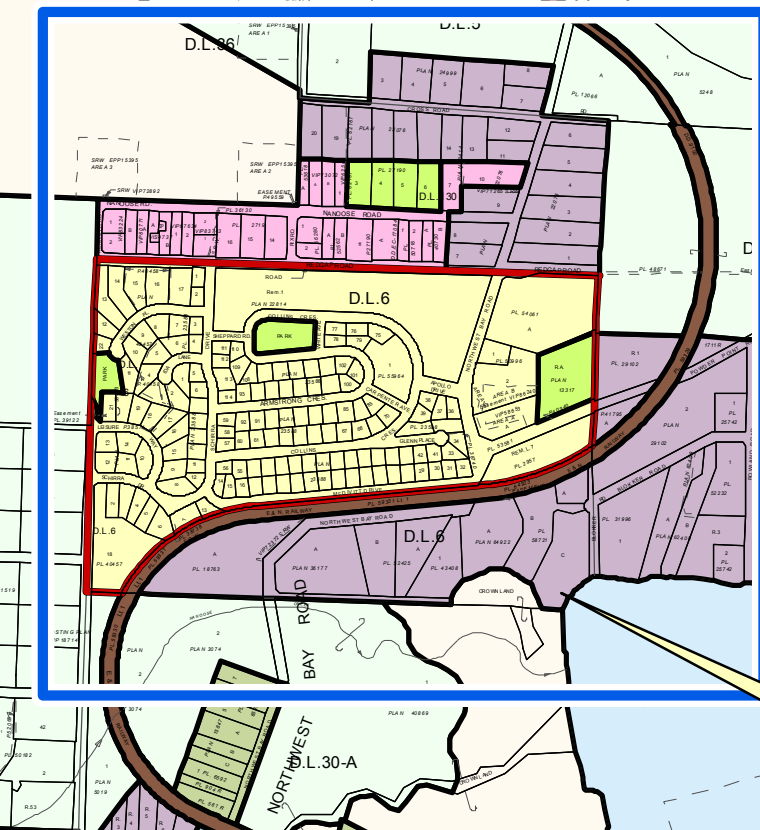
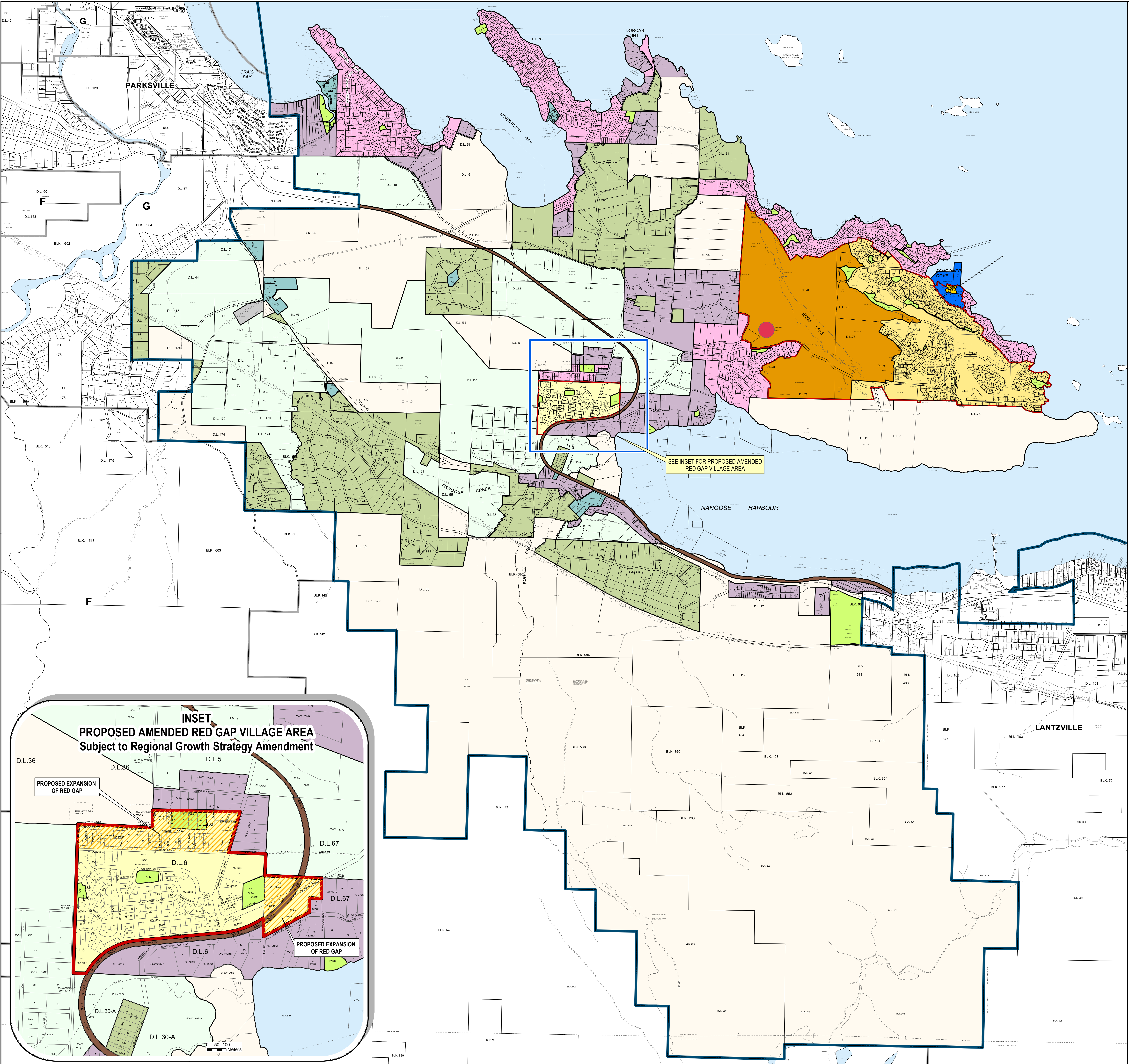
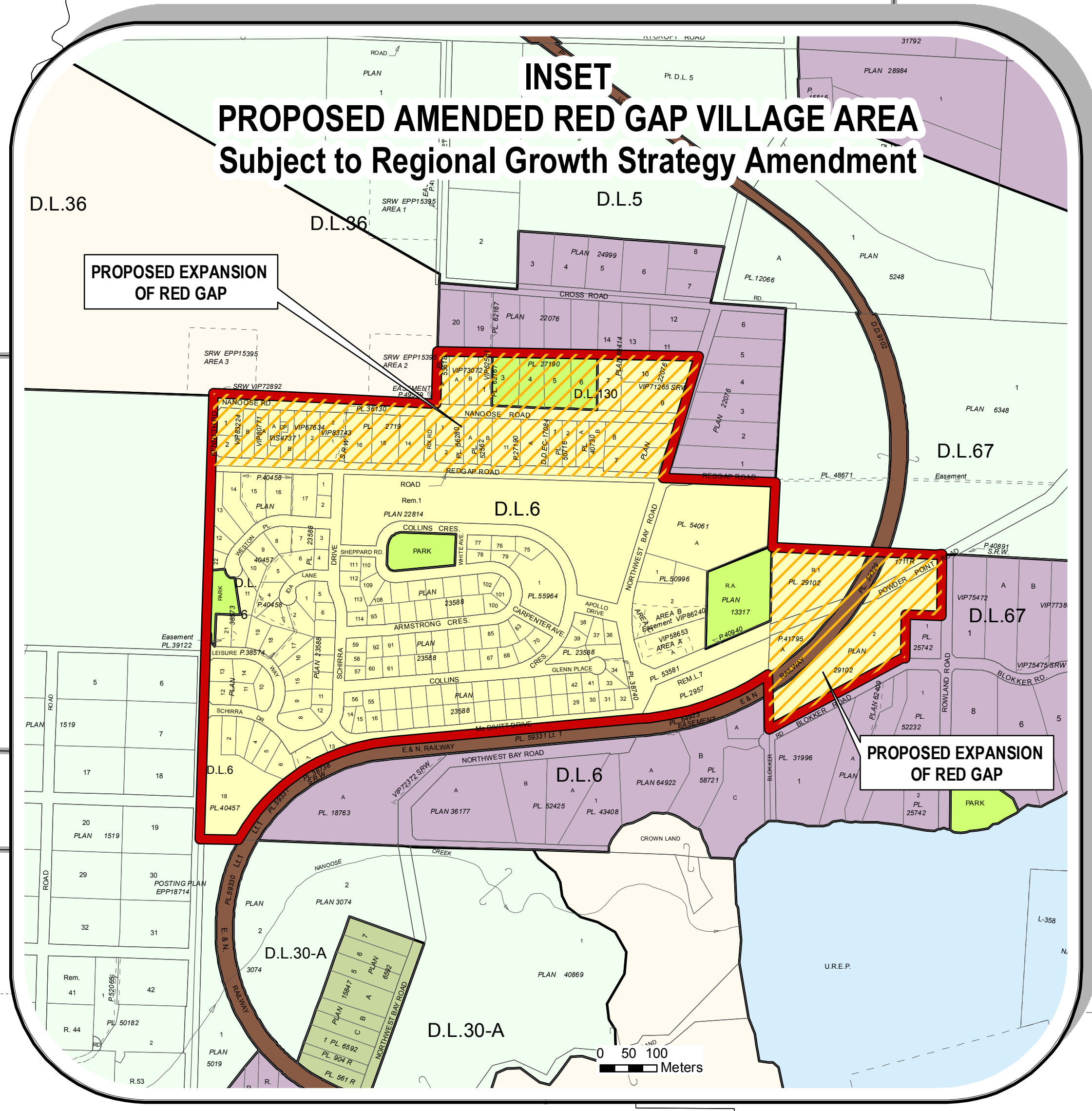


Map No. 2  
Land Use Designations

- Legend**
- Plan Area Boundary
  - Land Use Designations**
    - Coast Residential Neighbourhood
    - Rural Residential Neighbourhood
    - Rural Lands
    - Resource Lands within ALR
    - Resource Lands
    - Industrial Lands
    - Red Gap Village Centre
    - Schooner Cove Neighbourhood Centre
    - Fairwinds
    - Lakes District Neighbourhood Plan
  - Schooner Cove Neighbourhood Plan  
Lands within this designation are subject to the Schedule 'B' - Lakes District Neighbourhood Plan, which is attached to and forms part of the "Regional District of Nanaimo Nanoose Bay Official Community Bylaw No. 1400, 2005."
  - Schooner Cove Neighbourhood Plan  
Lands within this designation are subject to the Schedule 'C' - Schooner Cove Neighbourhood Plan, which is attached to and forms part of the "Regional District of Nanaimo Nanoose Bay Official Community Bylaw No. 1400, 2005."
  - Park Lands
  - Tourist Commercial Lands
  - Transportation Corridor
  - Neighbourhood Centre (location approximate)
  - Urban Containment Boundary

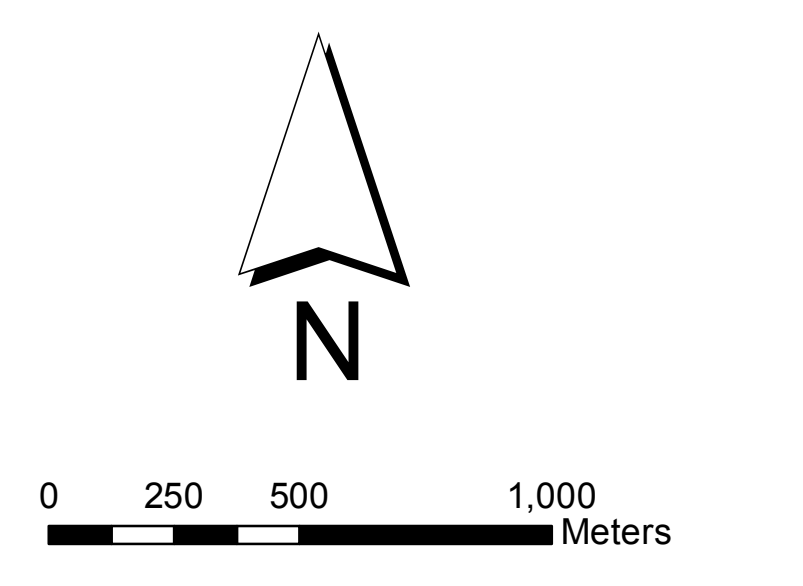


SEE INSET FOR PROPOSED AMENDED RED GAP VILLAGE AREA



Chairperson \_\_\_\_\_ Deputy Administrator \_\_\_\_\_

BYLAW NO. 1400, 2005  
BYLAW NO. 1400.03, 2011  
BYLAW NO. 1400.04, 2011



I:\Rin\2015\_data\projects\ocps\Nanoose\Map\ElecI\_E\_OCP\maps\Nanoose\_landuse.mxd