















**Community Watershed Monitoring Network
Active Sites**

-  Fanny Bay Salmonid Enhancement Society
-  Nile Creek Enhancement Society
-  Qualicum Beach Streamkeepers
-  Friends of French Creek
-  Mid Vancouver Island Habitat Enhancement Society
-  Nanoose Streamkeepers
-  Island Waters Fly Fishers - Group A
-  Island Waters Fly Fishers - Group B
-  Departure Creek Streamkeepers
-  Walley Creek Streamkeepers
-  Vancouver Island University Coastal Hydrology & Climate Change Research Lab
-  Nanaimo & Area Land Trust
-  Lantzville Streamkeepers
-  Gabriola Streamkeepers
-  Water Region

0 1 2 3 4 5 Kilometers

July 2018

N