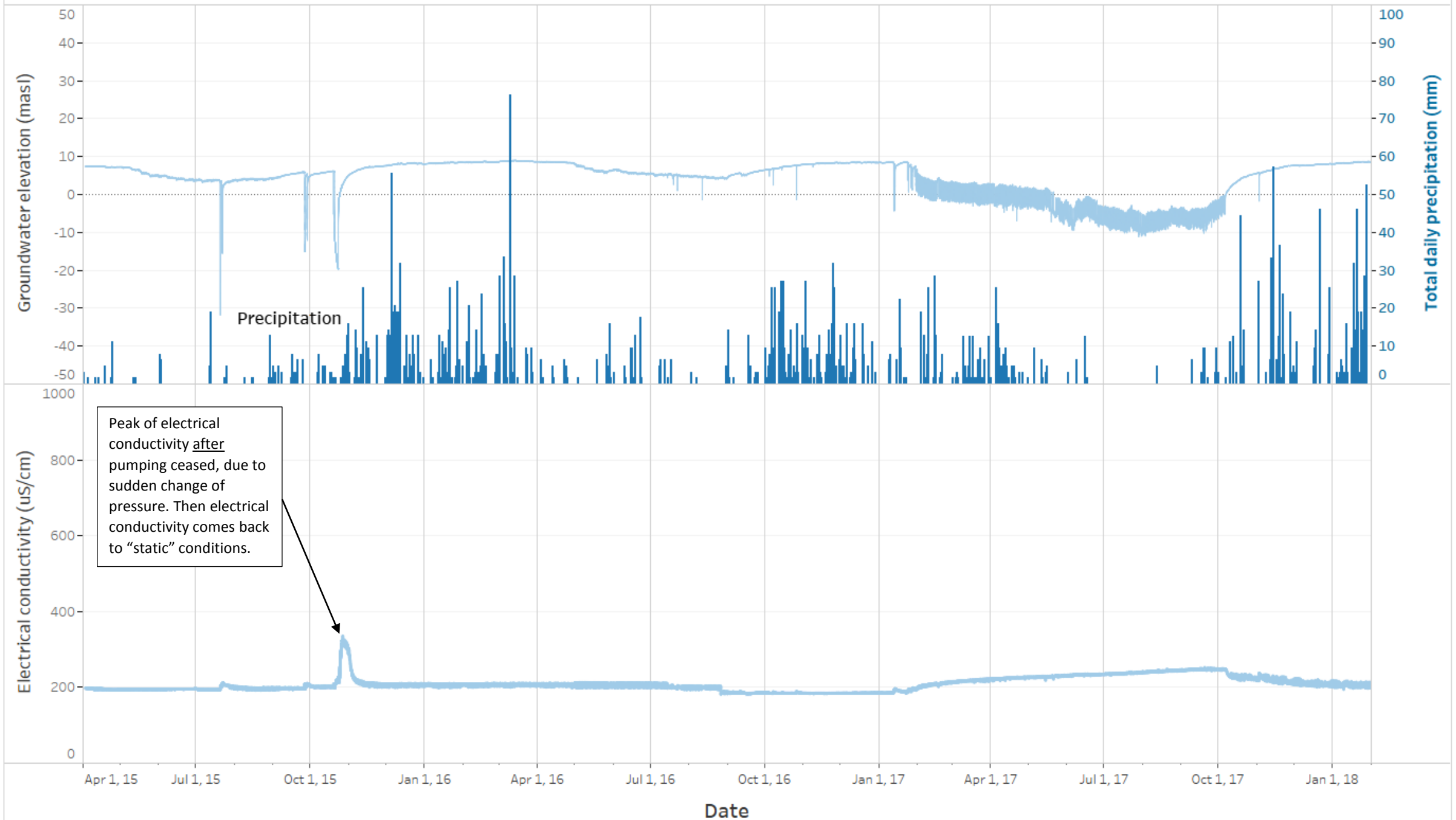


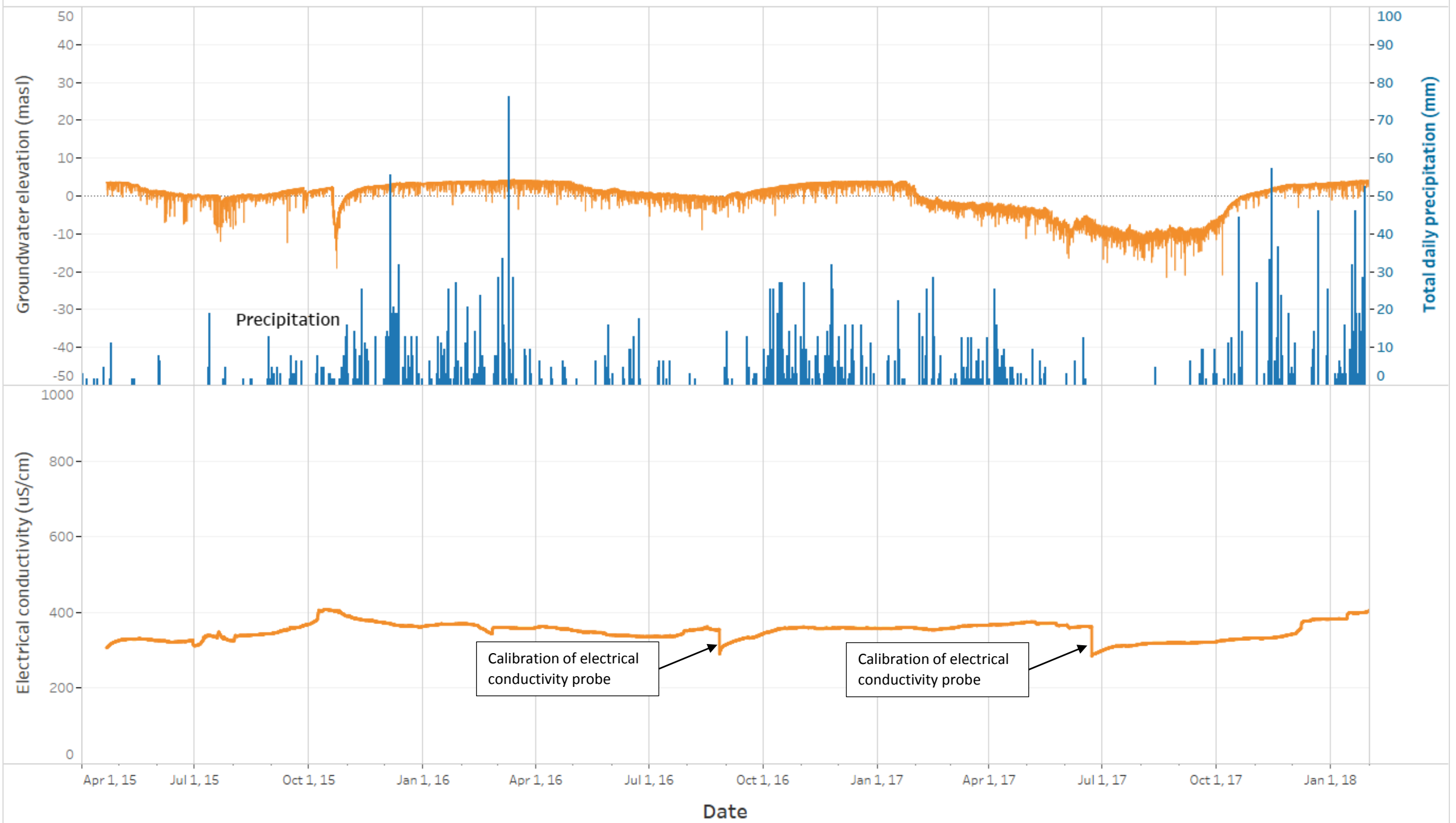
Parker Road Monitoring program

Water level graphs to February 1st, 2018

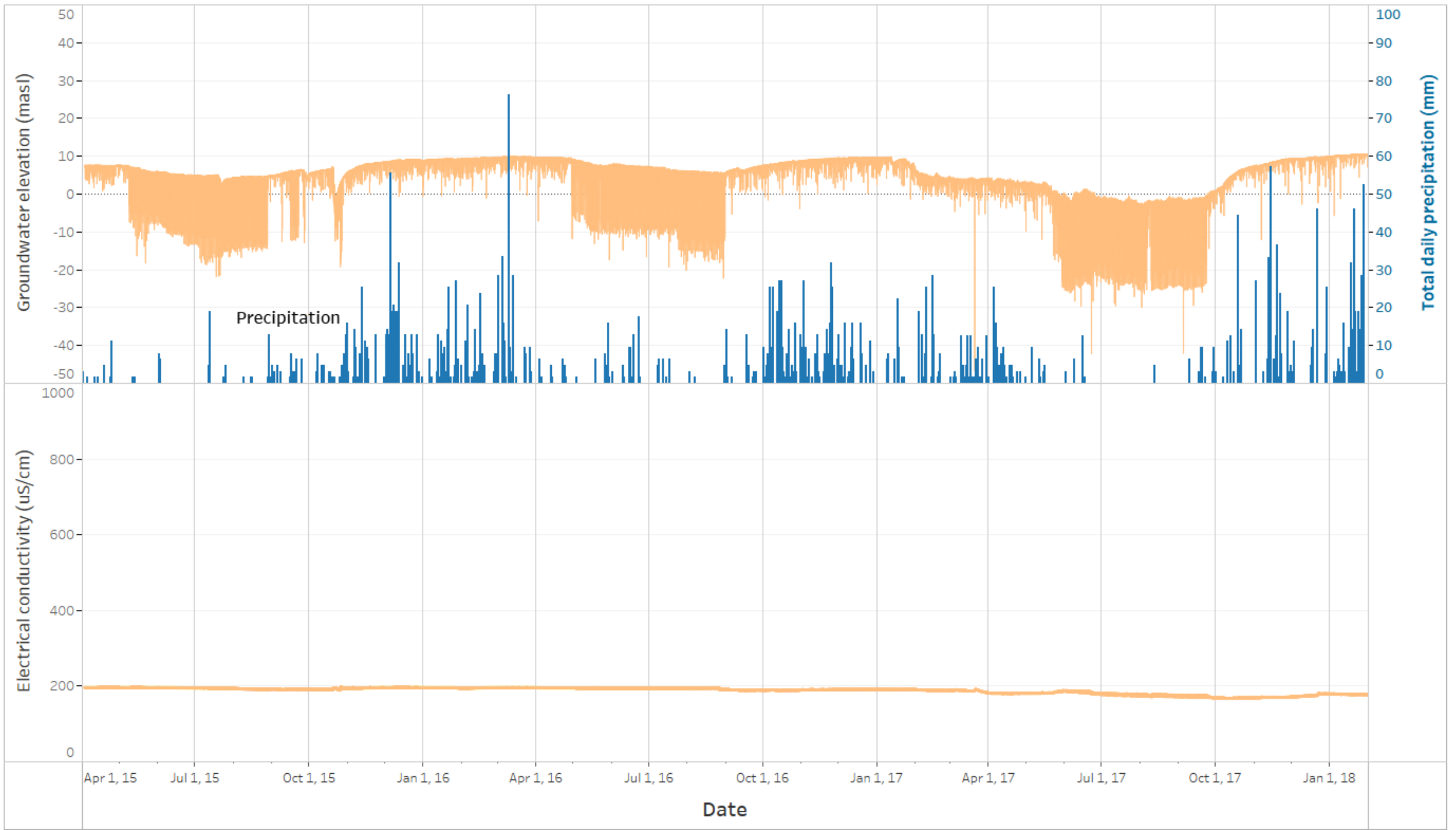
Groundwater elevation, precipitation and electrical conductivity in B1



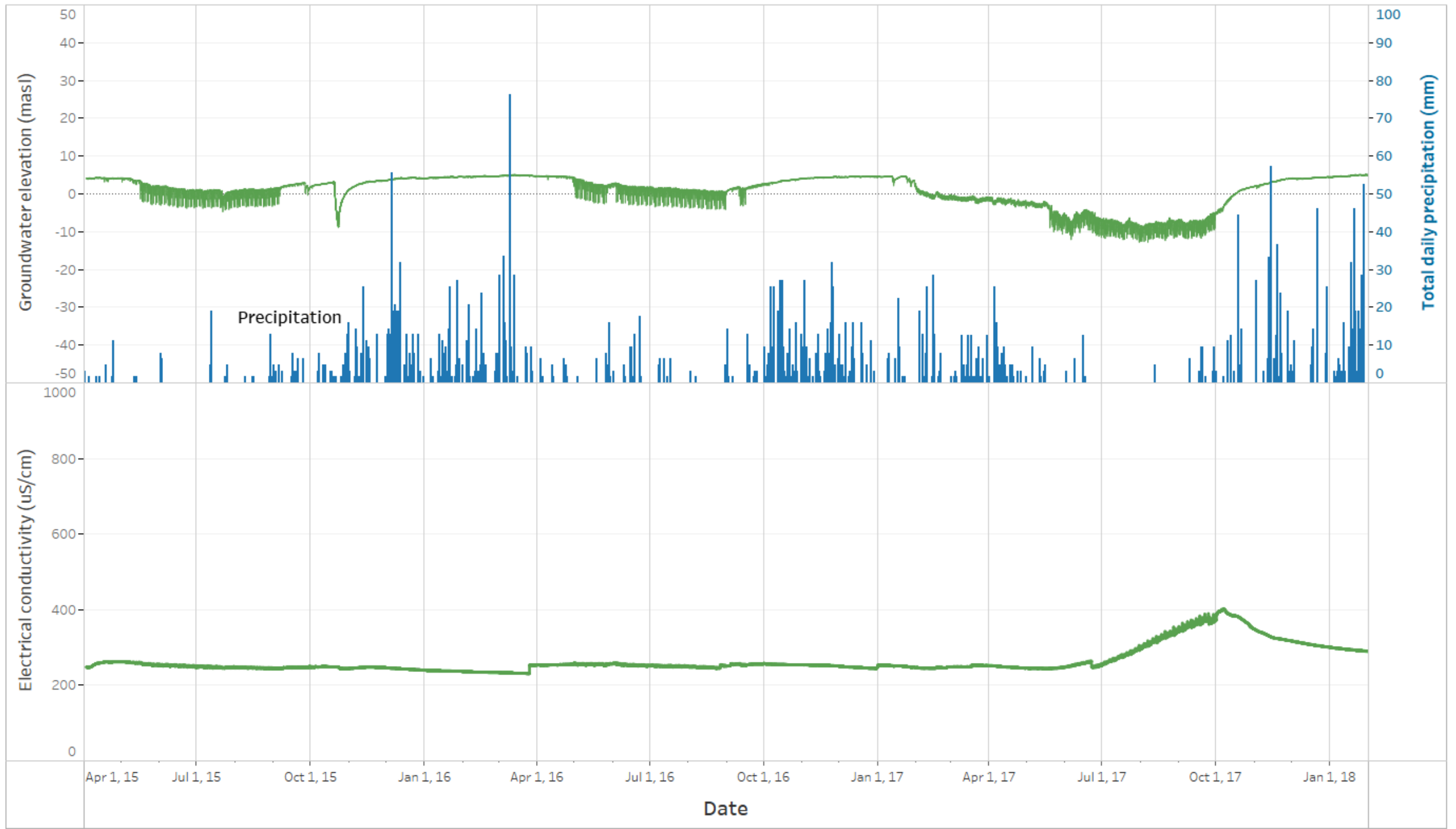
Groundwater elevation, precipitation and electrical conductivity in B2



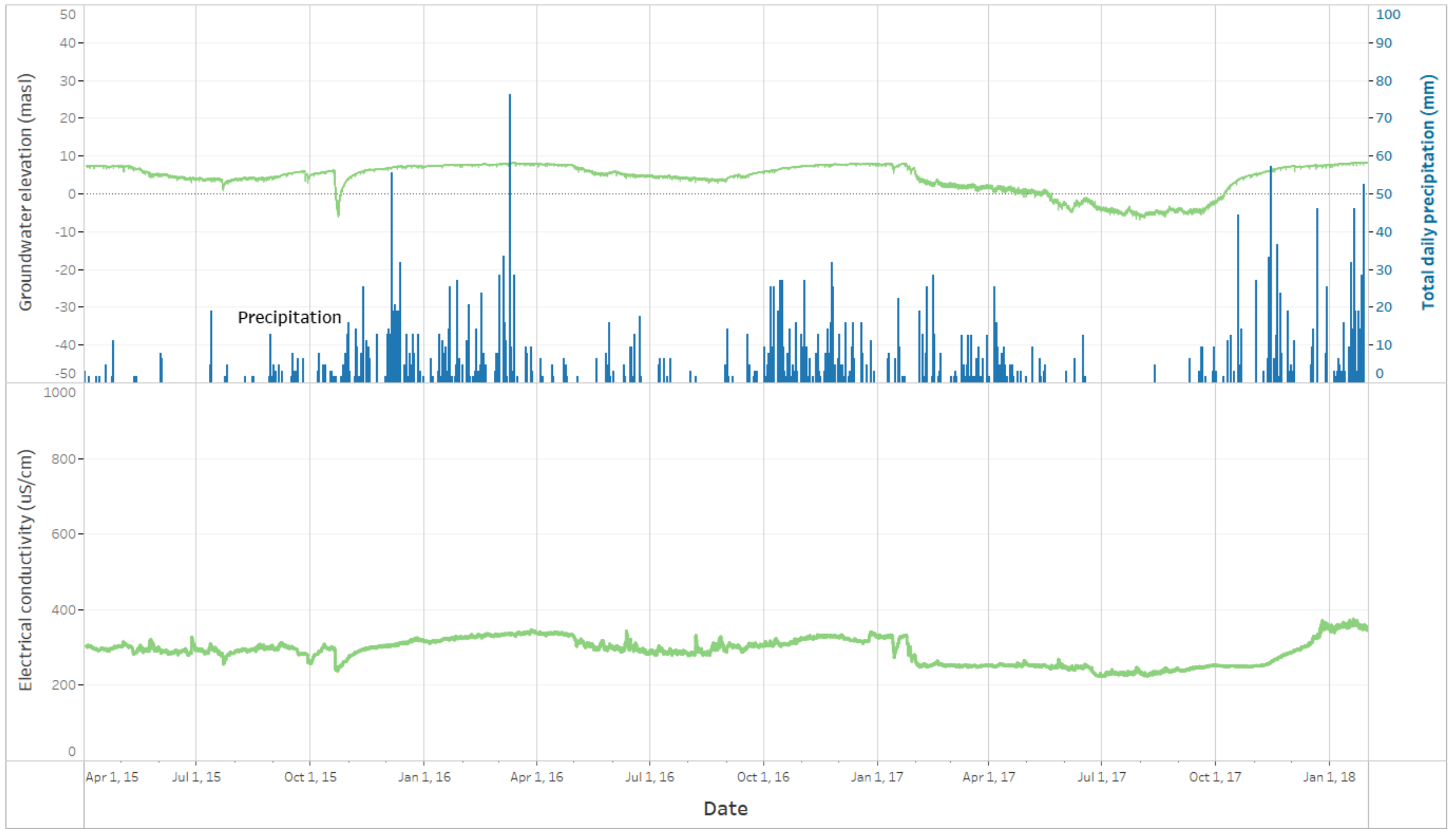
Groundwater elevation, precipitation and electrical conductivity in B3



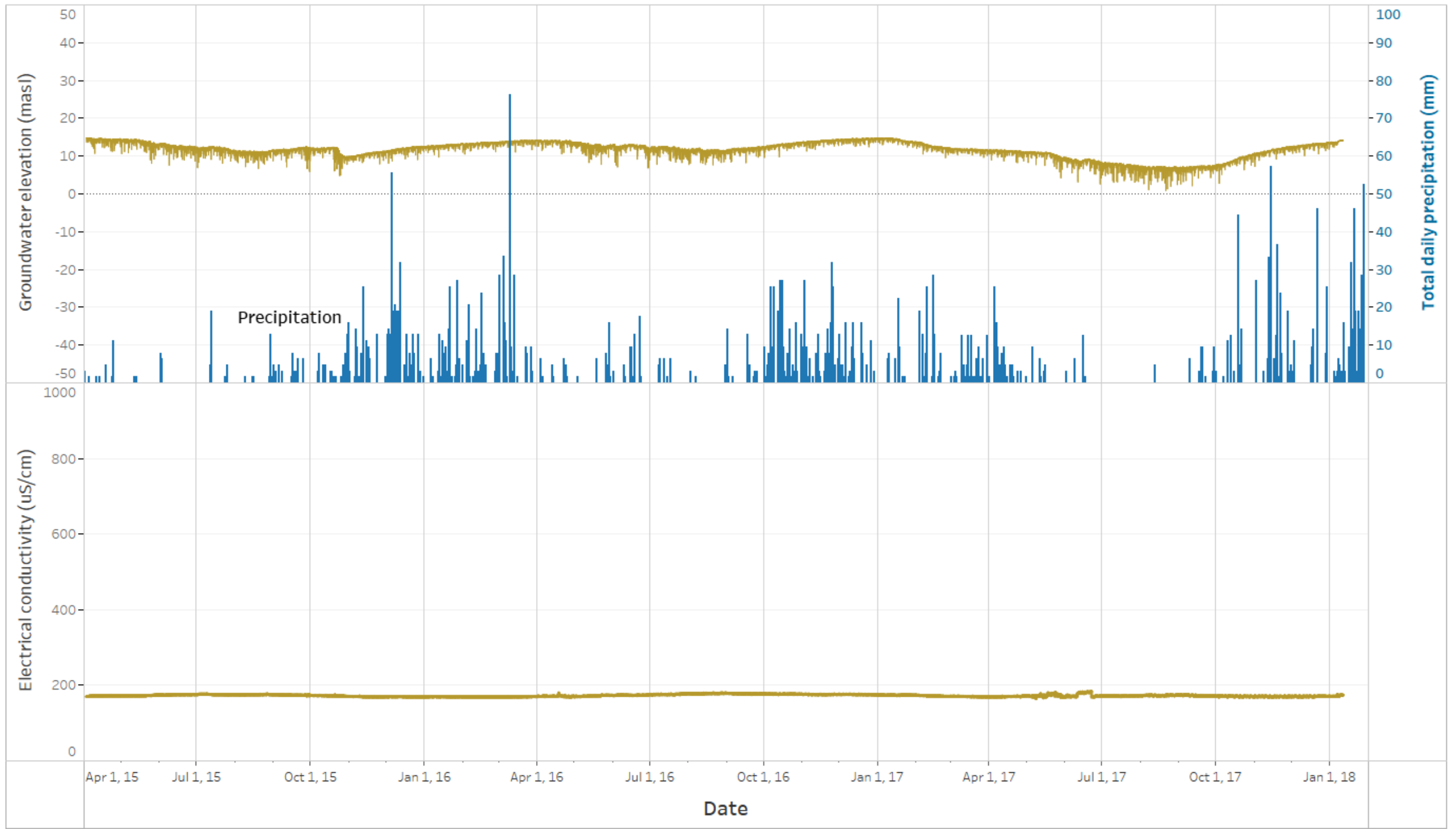
Groundwater elevation, precipitation and electrical conductivity in B4



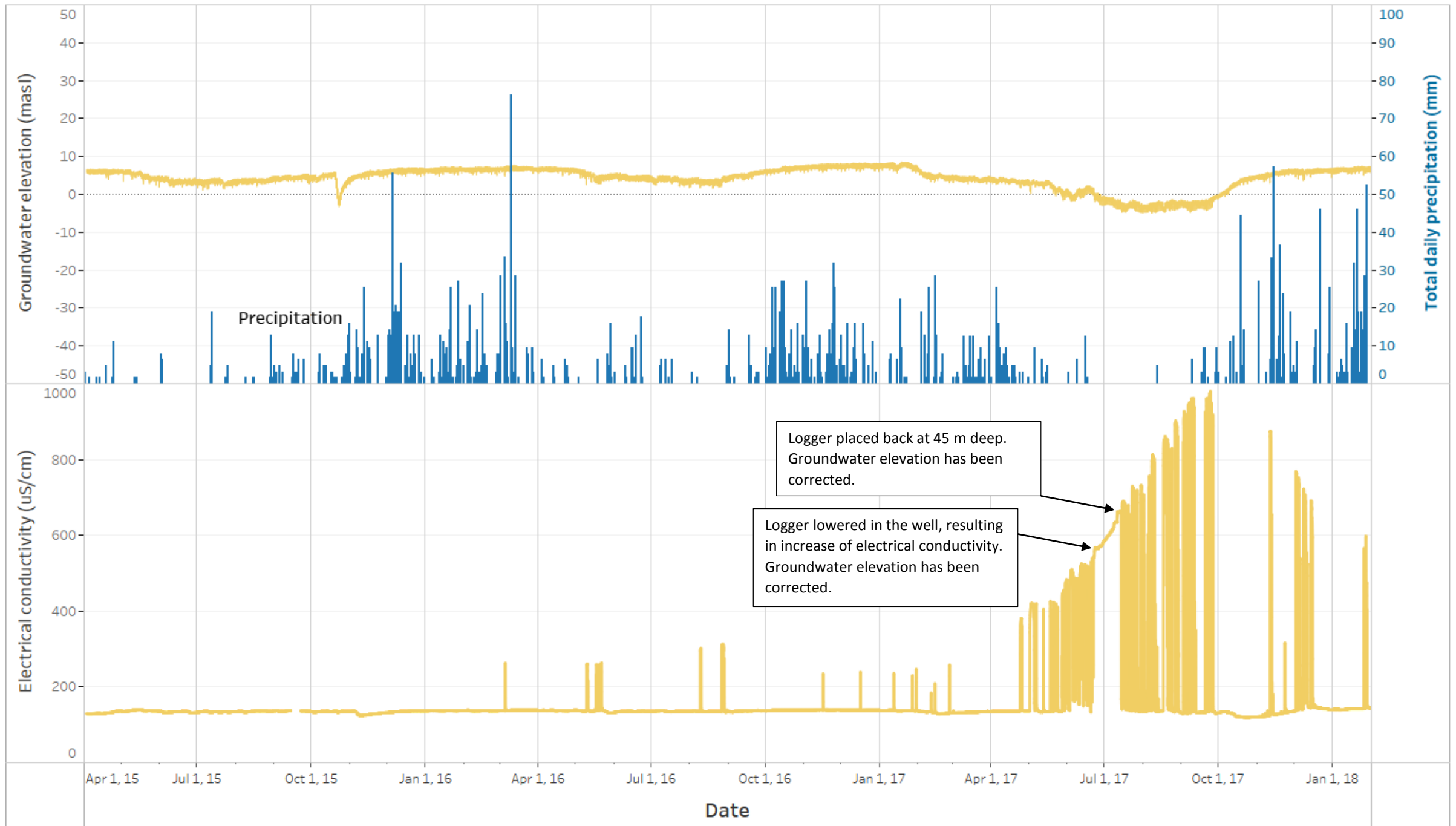
Groundwater elevation, precipitation and electrical conductivity in B5



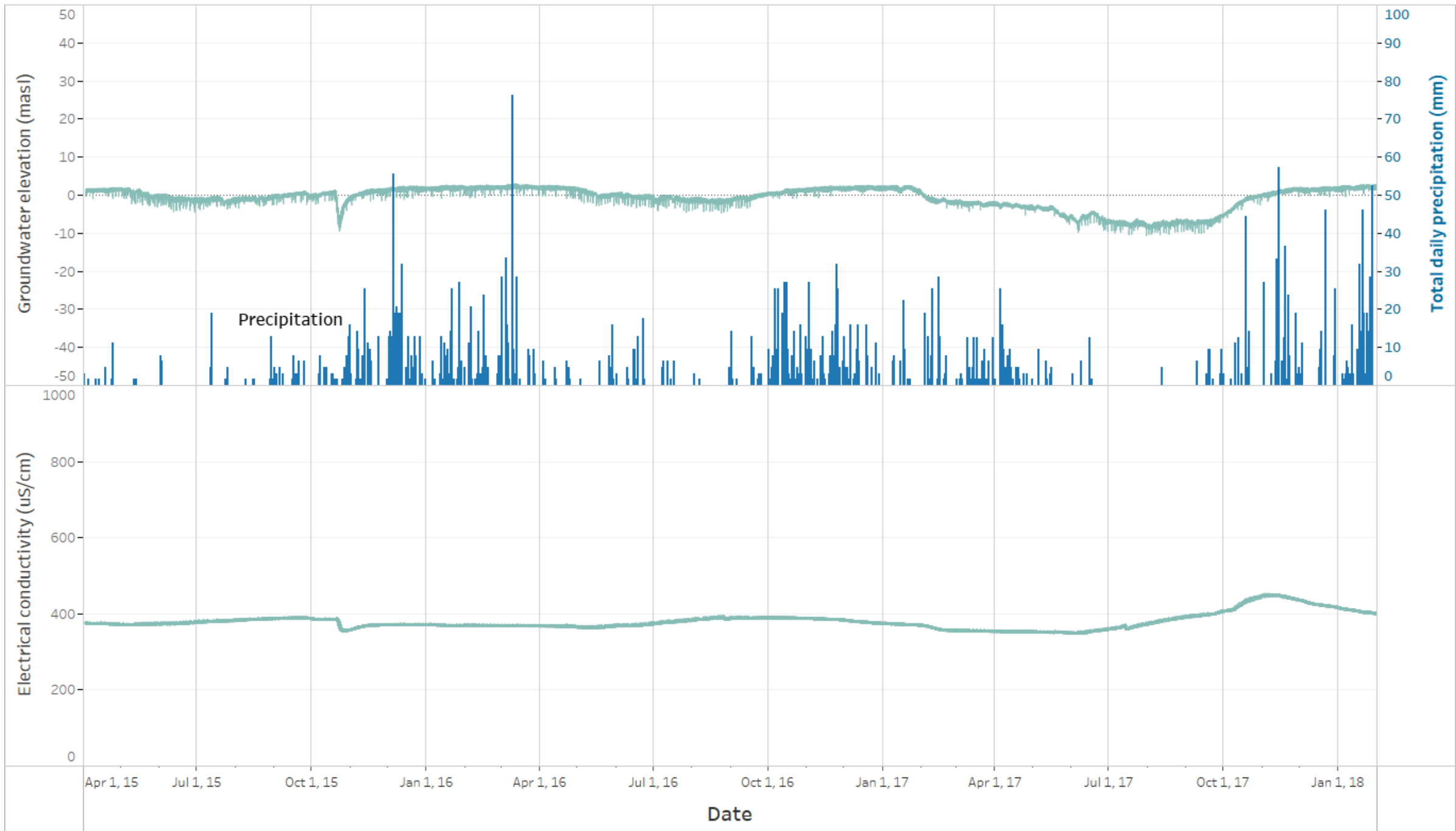
Groundwater elevation, precipitation and electrical conductivity in B6



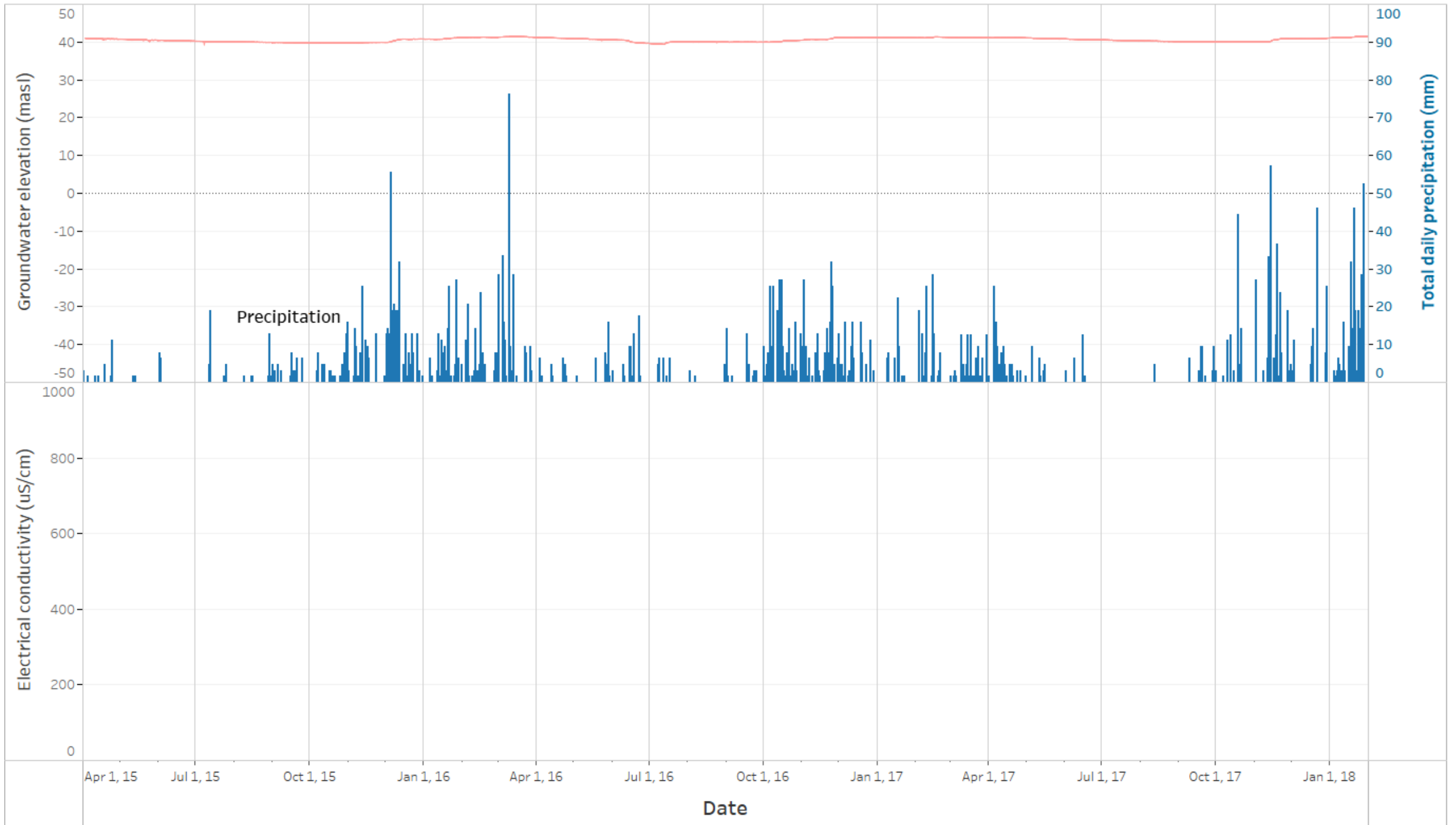
Groundwater elevation, precipitation and electrical conductivity in B7



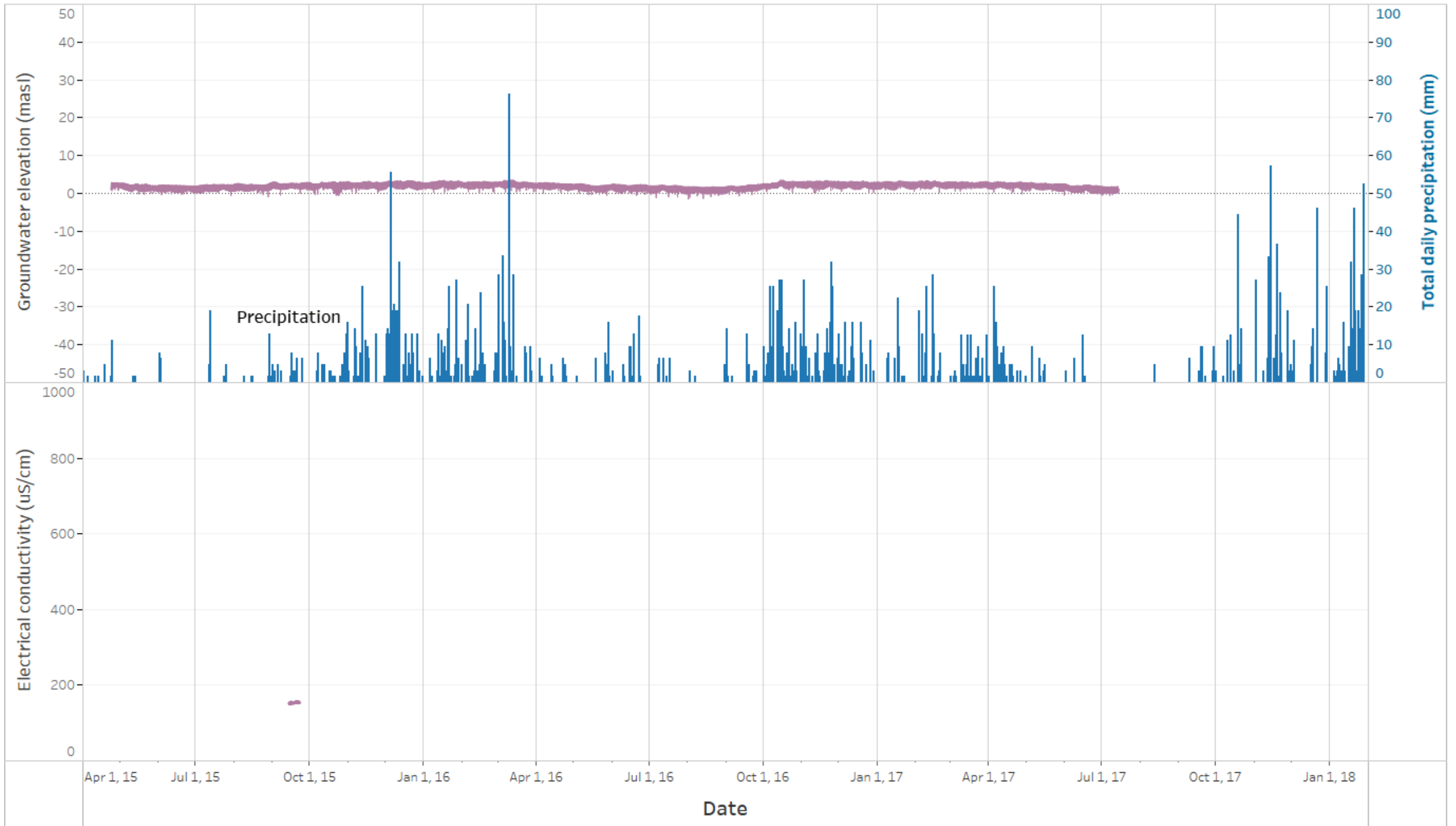
Groundwater elevation, precipitation and electrical conductivity in B9



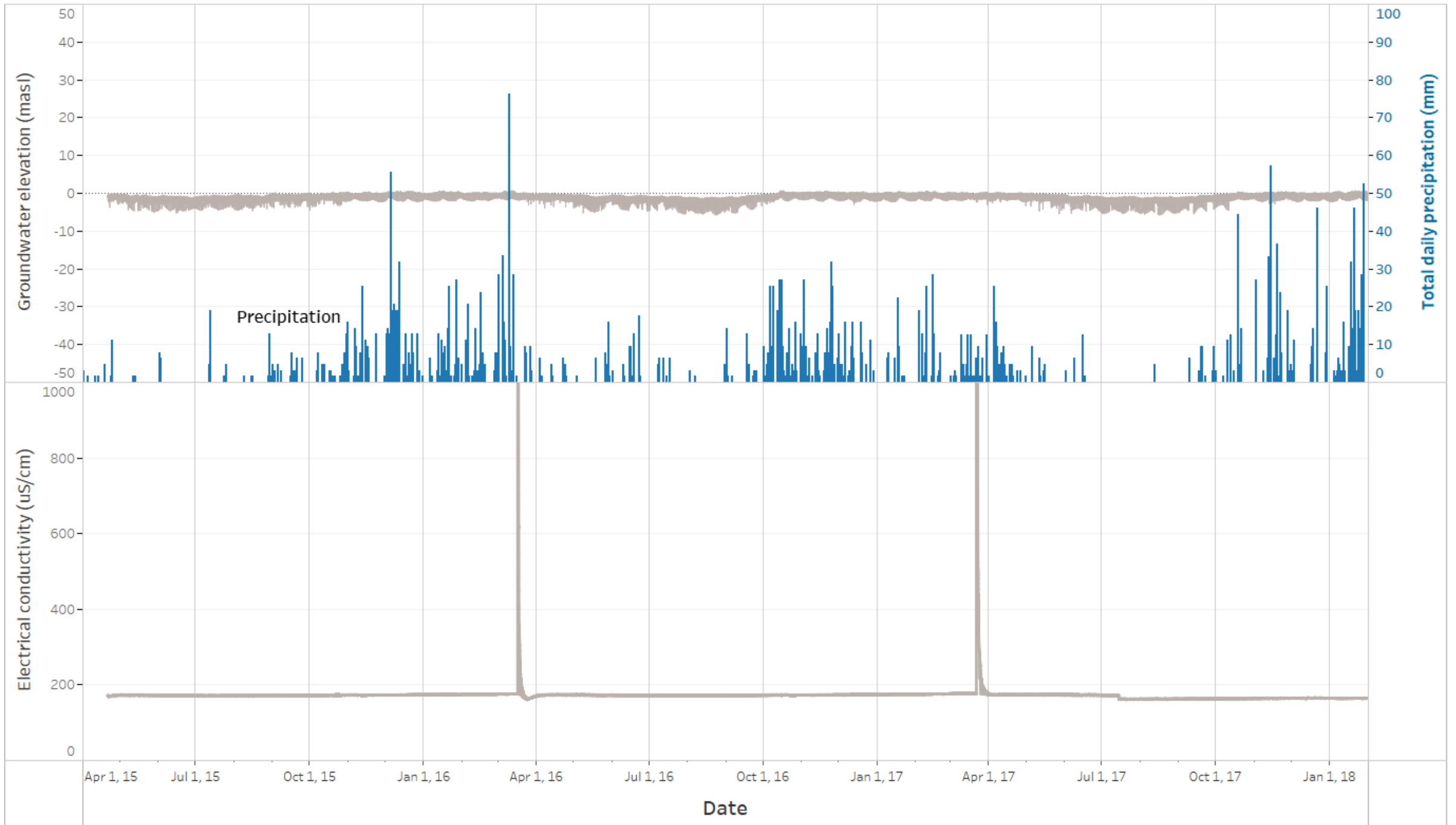
Groundwater elevation and precipitation in O1



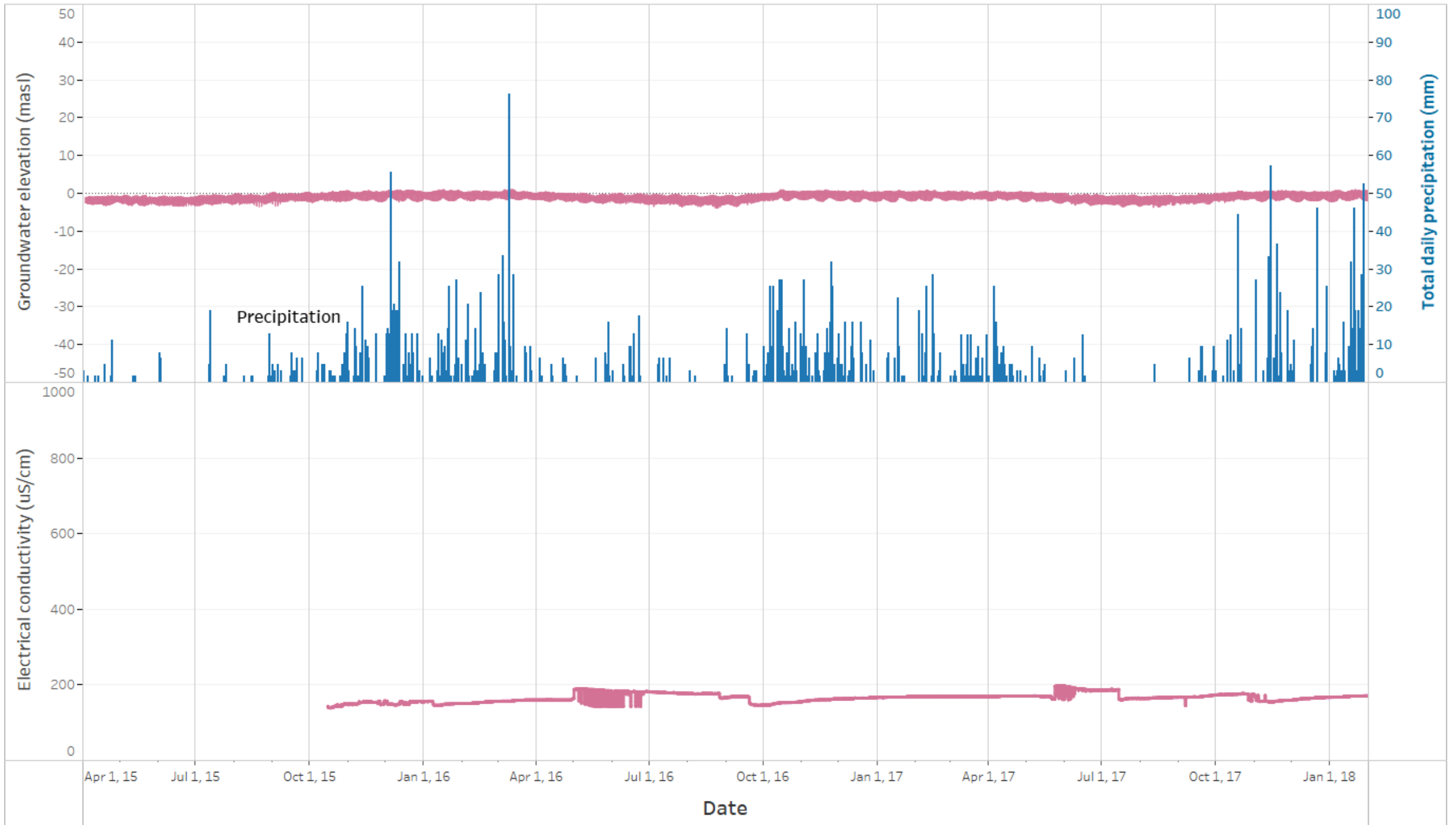
Groundwater elevation, precipitation and electrical conductivity in O2



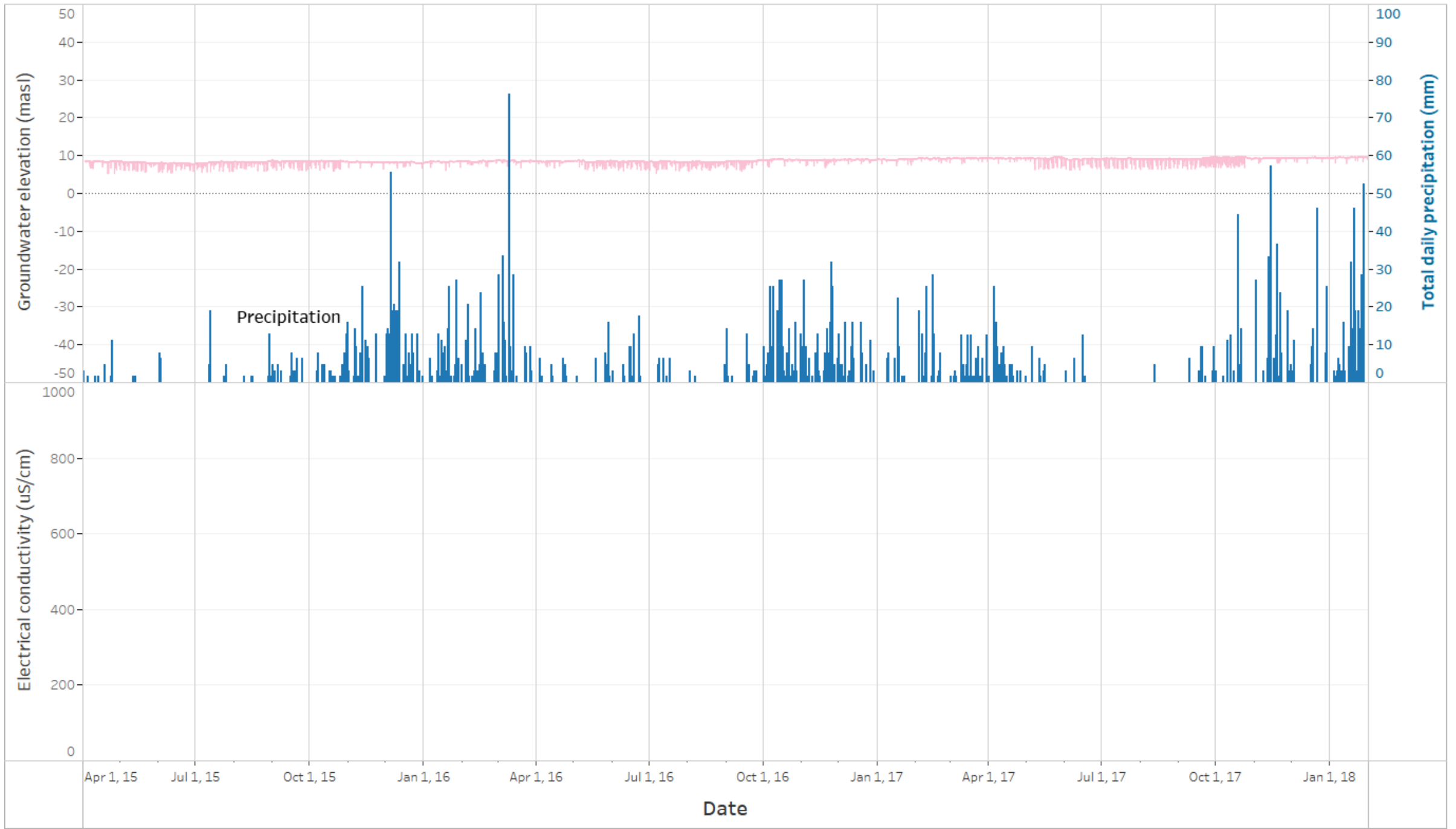
Groundwater elevation, precipitation and electrical conductivity in O3



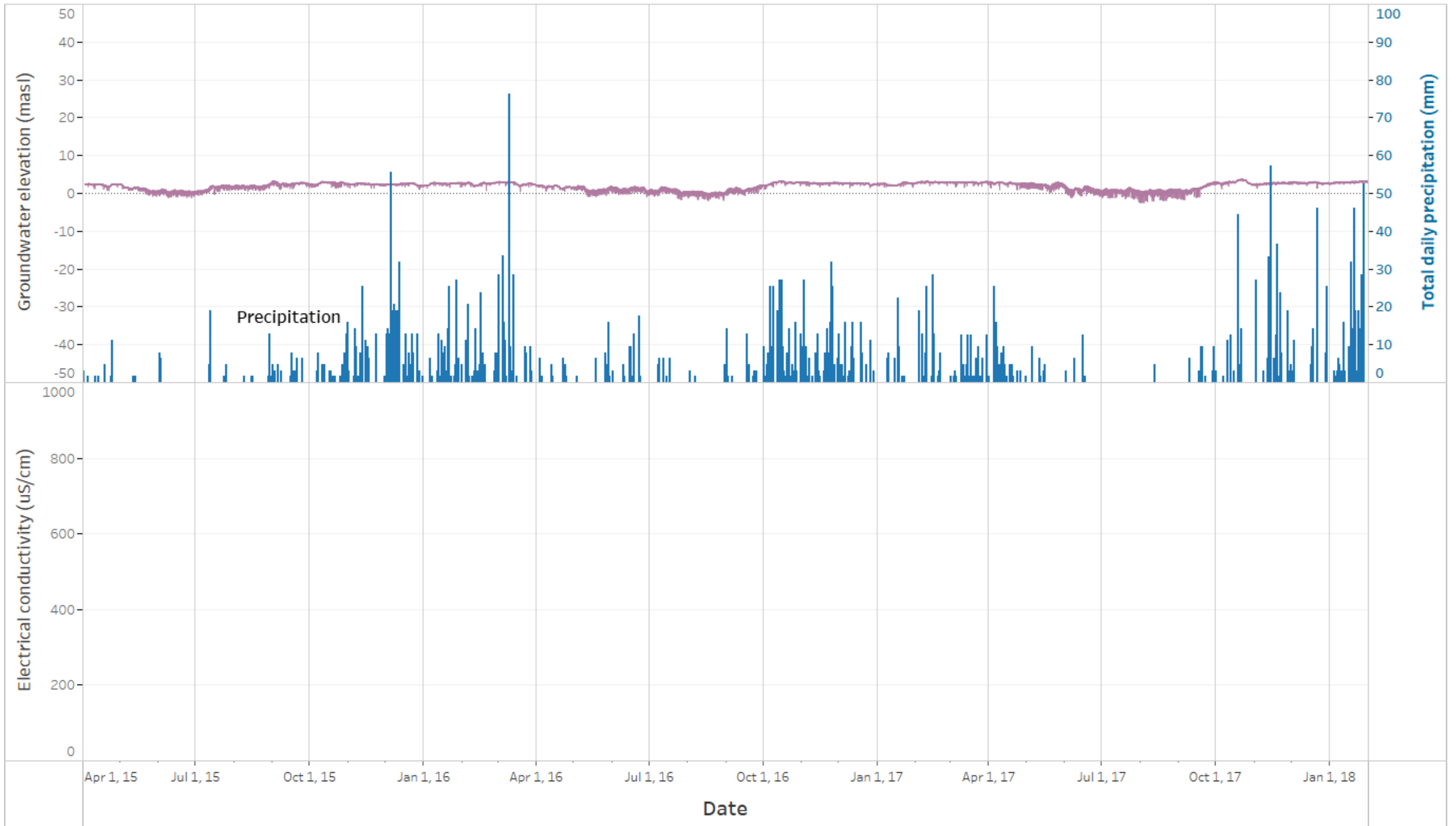
Groundwater elevation, precipitation and electrical conductivity in O4



Groundwater elevation and precipitation in 05



Groundwater elevation and precipitation in O6



Groundwater elevation, precipitation and electrical conductivity in O7

