
















**MAP NO. 1
CURRENT ELECTORAL AREA 'A'
OCP LAND USE DESIGNATIONS**

Legend

-  Electoral Area A OCP Boundary
-  Urban Containment Boundary

Current Land Use Designations

-  Cedar Village Centre
-  Cassidy Village Centre
-  Suburban Residential Lands
-  Rural Residential Lands
-  Rural Lands
-  Rural Resource Lands
-  South Wellington Industrial-Commercial Area
-  Cassidy Light Industrial-Commercial Area
-  Commercial Lands
-  Industrial Lands
-  Airport Lands
-  Aviation Related Lands
-  Transportation Corridor

