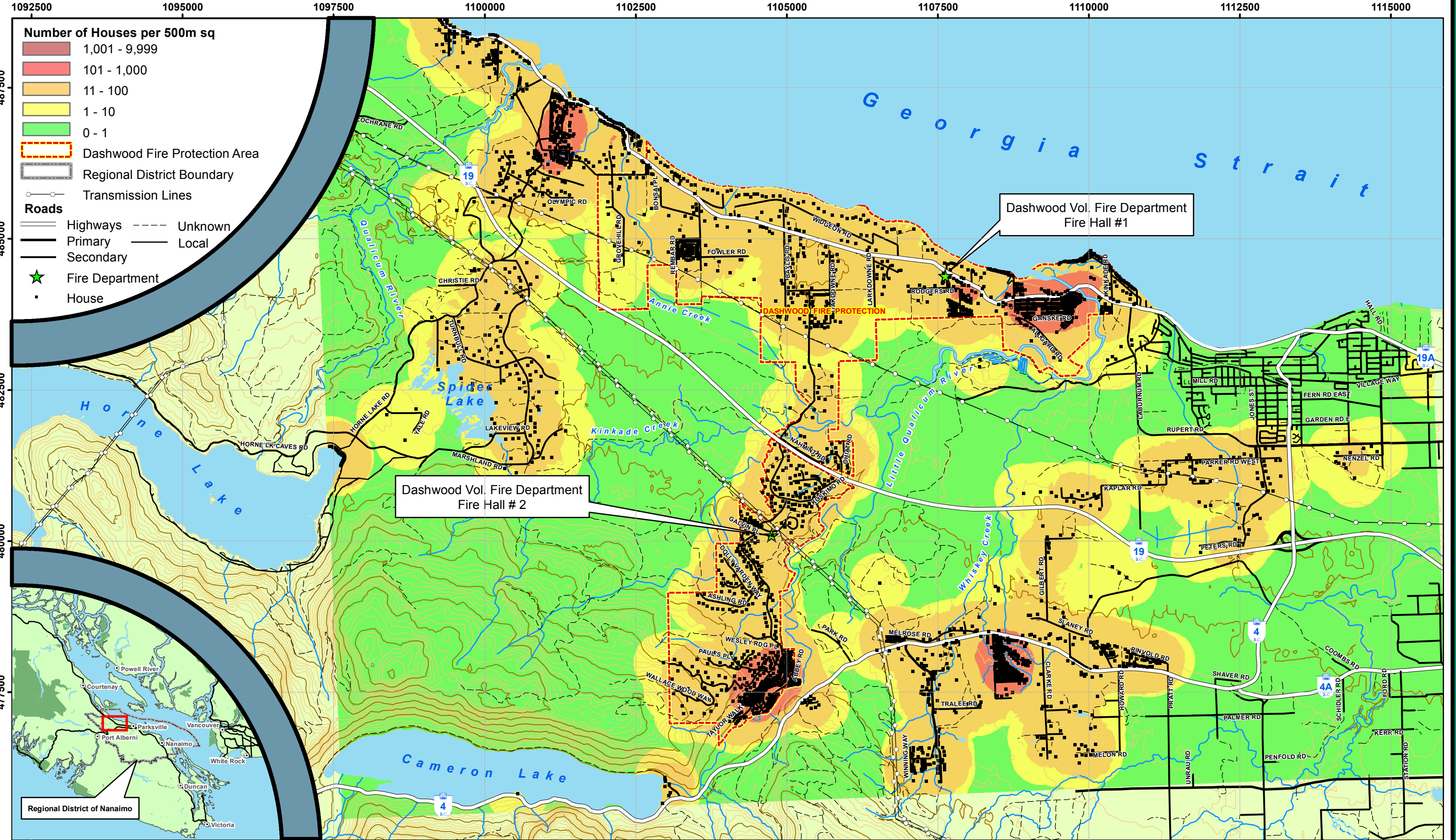


Dashwood Structure Density Map

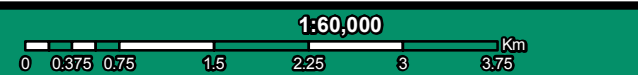
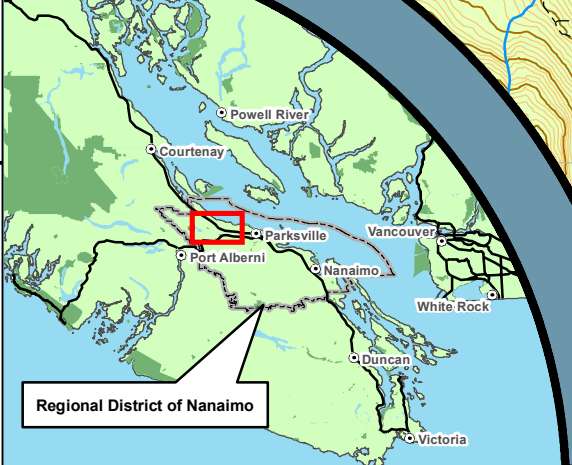
Regional District of Nanaimo



1092500 1095000 1097500 1100000 1102500 1105000 1107500 1110000 1112500 1115000

487500
485000
482500
480000
477500

- Number of Houses per 500m sq**
- 1,001 - 9,999
 - 101 - 1,000
 - 11 - 100
 - 1 - 10
 - 0 - 1
- Dashwood Fire Protection Area
- Regional District Boundary
- Transmission Lines
- Roads**
- Highways
 - Unknown
 - Primary
 - Local
 - Secondary
- ★ Fire Department
- House



Path: J:\Special_Projects_Admin\Fire Management\Prevention\CWPPs\DashwoodFPD\mxds
 Map Projection: BC Albers NAD 83
 Date: July 6, 2010

Campbell River Operation 1271 Petersen Road
 p: 250.287.2246
 f: 250.287.2247

Port McNeill Operation 5G-1705 Campbell Way
 p: 250.956.2260
 f: 250.956.4523

www.sfmi.ca